



## **WILD FOREST ROAD MILEAGE TALLY CRITERIA**

The following maps and tallies of road mileage on wild forest lands in the Adirondack Park subject to the Adirondack Park State Land Master Plan (APSLMP) Wild Forest Basic Guideline No. 4 no material increase provision were developed by Department of Environmental Conservation (DEC) and Adirondack Park Agency (APA) staff. The following are the criteria used for including road segments in the maps and tables:

- Includes road segments only under DEC jurisdiction. Town, county, and state highways were not included, even if they cross wild forest lands.
- Does not include private rights-of-way or DEC administrative roads.
- Does not include roads that form the boundary between wild forest and private land.
- Includes roads that form the boundary between wild forest and more restrictive state land classifications.
- If land was classified wild forest since 1972 (due to acquisitions or reclassification), public road mileage on those lands was counted as “new,” even if those roads physically existed prior to wild forest classification.
- Includes roads based on administrative status, and in limited instances does not reflect the physical status of the road segments. For, example, includes roads that are physically closed due to maintenance constraints, but could be reopened at any time without further administrative action.
- Does not include access routes to public parking areas if less than 0.1 miles.
- Includes roads on State Forests and Wildlife Management Areas within the Adirondack Park in Clinton County. Although these lands are not Forest Preserve, they are still classified as wild forest in the SLMP, and therefore subject to wild forest basic guideline No. 4.

CP-3 mileages are tallied from the list of current designated routes maintained by DEC and available at [https://www.dec.ny.gov/docs/lands\\_forests\\_pdf/mappwdroutes.pdf](https://www.dec.ny.gov/docs/lands_forests_pdf/mappwdroutes.pdf). Approved, but not yet opened routes can be found in various approved Unit Management Plans.

May 2022

**Adirondack Wild Forest CP-3 Mileage  
Approved, but Not Opened**

<b>Wild Forest Name</b>	<b>CP-3 Route Name</b>	<b>2022 Miles</b>
Aldrich Pond	Jackworks/Maple Hill Roads	1.1
Saranac Lakes	Dunlap Road	0.8
Vanderwhacker Mtn.	Branch Road	2.2
Taylor Pond	Burnt Hill State Forest Roads	4.9
Taylor Pond	Taylor Pond Road (South Shore)	3.8
Taylor Pond	Military Pond Trail (Terry Mtn. State Forest)	1.5
Taylor Pond	Mud Pond Trail (Terry Mtn. State Forest)	0.6
Shaker Mtn.	Peck Creek Road	0.7
Shaker Mtn.	Old State Road	0.7
Jessup River	Peasley Access Road	0.2

**Total: 16.5 miles**

# Adirondack Wild Forest Public Road Mileage

May 2022

Wild Forest Name	1972 Miles	2022 Miles	Miles Gained on Lands Classified Wild Forest since 1972	Miles Lost on Lands Classified out of Wild Forest Since 1972	Road Closures for Reasons Other Than Land Re-Classifications
Aldrich Pond	11.9	14.5	6.3	0.0	3.7
Black River	35.8	38.5	3.3	0.0	0.5
Blue Mountain	0.0	10.6	10.6	0.0	0.0
Champlain Islands	0.0	0.0	0.0	0.0	0.0
Chazy Highlands	2.0	2.0	0.0	0.0	0.0
Cranberry Lake	6.3	0.0	0.0	0.0	6.3
Debar Mountain	3.2	9.2	6.0	0.0	0.0
Ferris Lake	7.4	10.1	2.7	0.0	0.0
Fulton Chain	0.9	0.9	0.0	0.0	0.0
Grass River	3.0	7.3	4.3	0.0	0.0
Hammond Pond	1.0	1.0	0.0	0.0	0.0
Horseshoe Lake	2.7	5.4	3.8	1.1	0.0
Independence River	58.8	38.6	5.3	0.0	22.9
Jessup River	0.4	1.1	0.9	0.0	0.0
Lake George	4.3	14.2	9.9	0.0	0.0
Moose River Plains	34.9	12.4	2.2	22.5	2.2
Raquette River	0.2	0.2	0.0	0.0	0.0
Saranac Lakes	6.8	6.9	1.9	0.0	1.8
Sargent Ponds	0.0	0.0	0.0	0.0	0.0
Shaker Mountain	0.0	0.1	0.1	0.0	0.0
Split Rock	0.0	0.0	0.0	0.0	0.0
Taylor Pond	22.3	5.5	0.6	0.0	17.4
Vanderwhacker Mountain	4.4	14.3	9.9	0.0	0.0
Watson's East Triangle	0.0	13.3	13.3	0.0	0.0
White Hill	0.0	0.1	0.1	0.0	0.0
Wilcox Lake	4.8	0.4	0.0	0.0	4.4
Wilmington	0.5	0.0	0.0	0.0	0.0

<b>Totals:</b>	<b>211.6</b>	<b>206.6</b>	81.2	23.6	59.2
<b>Net Change in Road Mileage:</b>	<b>-5.0</b>				
<b>Percent Change in Road Mileage:</b>	<b>-2.36%</b>				

**Adirondack Wild Forest Road Mileage**  
**Aldrich Pond Wild Forest**

November 2022

Road Name	1972 Miles	2022 Miles	Notes
Jackworks Road	2.5	1.1	1.4 miles closed as a management decision
Jackworks Trail	1.4	0.0	Closed as management decision
Little River Road	0.0	0.9	All mileage gained due to land acquisition
Maple Hill Road	0.9	0.0	Closed as management decision
Middle Branch Corners Road	0.2	0.2	
Mullins Flow Road	0.0	0.6	All mileage gained due to land acquisition
Silver Dawn Road	0.0	0.5	All mileage gained due to land acquisition
South Creek Lake Road	2.6	2.6	
Streeter Lake Road	4.3	4.6	0.3 miles gained due to land acquisition
Tamarack Creek Road	0.0	0.4	All mileage gained due to land acquisition
Tyler Road	0.0	3.6	All mileage gained due to land acquisition

**Totals:      11.9            14.5**

**Net Change in Road Mileage:      2.6**  
**Percent Change in Road Mileage:      22%**

	No change in Wild Forest road mileage since 1972
	Loss in Wild Forest road mileage since 1972
	Gain in Wild Forest road mileage since 1972

**Adirondack Wild Forest Road Mileage**  
**Black River Wild Forest**

May 2022

Road Name	1972 Miles	2022 Miles	Notes
Apps Lot Road	0.3	0.3	
Atwell Road	0.2	0.2	
Black Creek Road	0.8	0.8	
Bear Creek Road North	0.1	0.0	Closed as management decision
Benchmark Road	0.1	0.1	
Black Creek Lake Road	5.1	5.5	0.4 miles gained due to land acquisition
Bullpen Road	0.0	0.6	All mileage gained due to land acquisition
Cohen Road	0.0	1.5	All mileage gained due to land acquisition
Dump Road	0.3	0.3	
Flansburg Road	0.0	0.7	All mileage gained due to land acquisition
Flume Trail Road	0.1	0.1	
Gravel Pit Road	0.1	0.1	
Gull Lake Road	0.6	0.6	
Haskell Road	0.8	0.8	
Herkimer Landing Road	7.0	7.0	
Loop Road	1.4	1.4	
Lot 79 Road	0.4	0.0	Closed as management decision
Lyons Camp Lot Road	1.4	1.4	
McKeever Road North	0.2	0.2	
Milk Can Road	1.4	1.4	
Mill Creek Road	3.3	3.3	
Nelson Lake Parking Lot Rd.	0.0	0.1	Former administrative road opened to public parking area
Old Route 28	0.4	0.4	
Otter Lake Dam Road	0.1	0.1	
Potter Road	0.3	0.3	
Reeds Pond Road E, S, & W	0.1	0.1	
River Road	0.2	0.2	
River Road North	0.4	0.4	
Tin Camp Road	0.4	0.4	
West Creek Road	5.2	5.2	
Wolf Lake Landing Road	5.1	5.0	0.1 miles closed to public to create CP-3 opportunity

Adirondack Wild Forest Road Mileage  
**Black River Wild Forest**

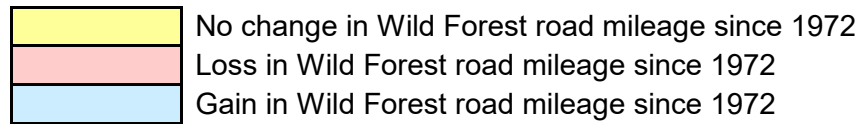
May 2022

1972 Miles	2020 Miles
------------	------------

Totals:      35.8            38.5

Net Change in Road Mileage:      2.7

Percent Change in Road Mileage:      8%



**Adirondack Wild Forest Road Mileage**  
**Blue Mountain Wild Forest**

May 2022

Road Name	1972 Miles	2022 Miles	Notes
Camp Six Road	0	1.3	All mileage gained due to land acquisition
Chain Lakes Road North	0	1.2	All mileage gained due to land acquisition
Chain Lakes Road South	0	4.0	All mileage gained due to land acquisition or access to new acquisition
Deer Pond Road	0	1.1	All mileage gained due to land acquisition
Deer Pond to Tube Road	0	1.6	All mileage gained due to land acquisition
Drakes Mill Road	0	1.4	All mileage gained due to land acquisition

**Totals:      0.0            10.6**

**Net Change in Road Mileage:      10.6**  
**Percent Change in Road Mileage:      N/A**

	No change in Wild Forest road mileage since 1972
	Loss in Wild Forest road mileage since 1972
	Gain in Wild Forest road mileage since 1972

**Adirondack Wild Forest Road Mileage**  
**Champlain Islands Wild Forest**




May 2022

Road Name	1972 Miles	2022 Miles	Notes
-----------	------------	------------	-------

Totals:      0.0              0.0

Net Change in Road Mileage:      0.0

Percent Change in Road Mileage:      0%

	No change in Wild Forest road mileage since 1972
	Loss in Wild Forest road mileage since 1972
	Gain in Wild Forest road mileage since 1972



**Adirondack Wild Forest Road Mileage**  
**Chazy Highlands Wild Forest**

May 2022

Road Name	1972 Miles	2022 Miles	Notes
Access Route #4	0.2	0.2	
Lost Channel Access Road	0.3	0.3	
Chazy Highlands WMA Access Rd.	0.1	0.1	
Farley's Way	0.4	0.4	
Indian Camp Road	0.8	0.8	
Martin's Way	0.2	0.2	

**Totals:      2.0            2.0**

**Net Change in Road Mileage:      0.0**  
**Percent Change in Road Mileage:      0%**

	No change in Wild Forest road mileage since 1972
	Loss in Wild Forest road mileage since 1972
	Gain in Wild Forest road mileage since 1972




**Adirondack Wild Forest Road Mileage**  
**Cranberry Lake Wild Forest**

May 2022

Road Name	1972 Miles	2022 Miles	Notes
Burntbridge Pond Road	6.3	0	Closed as a management decision

**Totals:      6.3              0.0**

**Net Change in Road Mileage:    -6.3**  
**Percent Change in Road Mileage:    N/A**

-  No change in Wild Forest road mileage since 1972
-  Loss in Wild Forest road mileage since 1972
-  Gain in Wild Forest road mileage since 1972

**Adirondack Wild Forest Road Mileage**  
**Debar Mountain Wild Forest**

May 2022

Road Name	1972 Miles	2022 Miles	Notes
Benz Pond Road	0.0	2.2	All mileage gained due to land acquisition
Buck Pond Access Road	0.8	0.8	
Campsite Access Truck Trail	0.0	0.3	All mileage gained due to land acquisition
Coal Hill Road	0.1	0.1	
Debar Meadows Road	0.9	0.9	
Debar Mountain Road	0.2	0.2	
Debar Pond Road	0.0	0.5	All mileage gained due to land acquisition
Four Mile Road	0.0	1.2	All mileage gained due to land acquisition
Long Pond Road	0.4	0.4	
Meacham Lake Campground Access	0.3	0.7	0.4 miles gained due to land acquisition
North Branch Road	0.5	0.6	0.1 miles gained due to land acquisition
Pinnacle Road	0.0	0.8	All mileage gained due to land acquisition
Vanderwalker Road	0.0	0.5	All mileage gained due to land acquisition

**Totals:      3.2            9.2**

**Net Change in Road Mileage:      6.0**  
**Percent Change in Road Mileage:    188%**

	No change in Wild Forest road mileage since 1972
	Loss in Wild Forest road mileage since 1972
	Gain in Wild Forest road mileage since 1972

**Ferris Lake Wild Forest**

Road Name	1972 Miles	2022 Miles	Notes
California Road Extension	1.9	1.9	
Ferris Lake Road	0.4	0.4	
Mountain Home Road Extension	1.9	1.9	
Mud Lake Road	3.1	5.5	2.4 miles gained due to land acquisition
Partridge Lane	0.0	0.2	All mileage gained due to land acquisition
Stewart Landing Campsite Rd.	0.1	0.2	0.1 miles gained due to land acquisition

**Totals:      7.4            10.1**

**Net Change in Road Mileage:      2.7**  
**Percent Change in Road Mileage:      36%**

	No change in Wild Forest road mileage since 1972
	Loss in Wild Forest road mileage since 1972
	Gain in Wild Forest road mileage since 1972




**Fulton Chain Wild Forest**

Road Name	1972 Miles	2022 Miles	Notes
Ellis Road	0.3	0.3	
Third Lake Creek Trail	0.6	0.6	

**Totals:      0.9                  0.9**

**Net Change in Road Mileage:      0.0**

**Percent Change in Road Mileage:      0%**

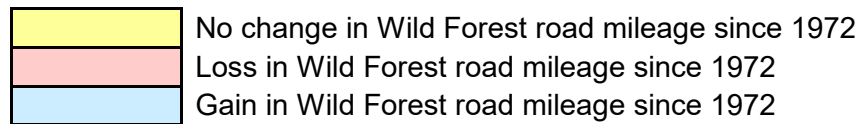
-  No change in Wild Forest road mileage since 1972
-  Loss in Wild Forest road mileage since 1972
-  Gain in Wild Forest road mileage since 1972

**Grass River Wild Forest**

Road Name	1972 Miles	2022 Miles	Notes
10-05-00 Road	0.0	0.2	Road opened to provide access to adjacent conservation easement lands
10-06-00 Road	0.0	0.2	Road opened to provide access to adjacent conservation easement lands
Chandler Pond Road	0.2	0.2	
Hollywood Road	2.6	2.6	
New Bridge Road	0.0	0.1	Road opened to provide access to adjacent conservation easement lands
Railroad Grade Road	0.0	2.9	Road opened to provide access to adjacent conservation easement lands
Spruce Mountain Road	0.0	0.9	Road opened to provide access to adjacent conservation easement lands
Stone Dam Road	0.2	0.2	

**Totals:      3.0                  7.3**

**Net Change in Road Mileage:      4.3**  
**Percent Change in Road Mileage:      143%**



**Adirondack Wild Forest Road Mileage**  
**Hammond Pond Wild Forest**

May 2022

Road Name	1972 Miles	2022 Miles	Notes
Schroon River Fish Weir Road	0.7	0.7	
Deadwater Pond Road	0.3	0.3	

**Totals:      1.0            1.0**

**Net Change in Road Mileage:      0.0**  
**Percent Change in Road Mileage:    0%**

- No change in Wild Forest road mileage since 1972
- Loss in Wild Forest road mileage since 1972
- Gain in Wild Forest road mileage since 1972




**Adirondack Wild Forest Road Mileage**  
**Horseshoe Lake Wild Forest**

May 2022

Road Name	1972 Miles	2022 Miles	Notes
Lower Dam Road	1.8	0.7	1.1 miles lost due to land reclassification
Otter Brook Road	0.9	4.7	3.8 miles gained due to land acquisition

**Totals:      2.7            5.4**

**Net Change in Road Mileage:      2.7**  
**Percent Change in Road Mileage:    100%**

	No change in Wild Forest road mileage since 1972
	Loss in Wild Forest road mileage since 1972
	Gain in Wild Forest road mileage since 1972



**Independence River Wild Forest**

Road Name	1972 Miles	2022 Miles	Notes
Back Road (Payne Lake Trail)	0.6	0.0	Closed as management decision
Bank Road	0.3	0.0	Closed as management decision
Basket Factory Road	3.4	2.1	1.3 miles closed as management decision
Big Otter Lake Road	4.2	2.9	1.3 miles closed as management decision
Blue Jog Road	0.5	0.5	
Blueberry Trail	0.3	0.0	Closed as management decision
Bog Road	0.1	0.0	Closed as management decision
Bull Road	0.4	0.6	All mileage gained due to land acquisition
Burnt Creek Road	0.6	0.0	Closed as management decision
Campfire Road	0.1	0.0	Closed as management decision
Catspaw Lake Road	1.9	1.9	
Cemetery Road	0.2	0.0	Closed as management decision
Confusion Flats Road	2.6	2.6	
Crystal Lake Road Extension	0.8	0.0	Closed as management decision
Dam Road	0.0	0.3	All mileage gained due to land acquisition
Dinky Road	0.1	0.0	Closed as management decision
Dragline Road	0.4	0.0	Closed as management decision
East Loop Road	3.0	1.2	1.8 miles closed as management decision
Eatonville Road	0.4	0.0	Closed as management decision
Erie Canal Trail	0.3	0.0	Closed as management decision
Eight Road	0.1	0.0	Closed as management decision
Elbow Road	0.2	0.2	
Emmett Hill Road	1.5	0.0	Closed as management decision
Evies Pond Road	0.7	0.7	
Extra Road East	0.4	0.0	Closed as management decision
Extra Road West	0.2	0.0	Closed as management decision
Fifth Creek Road	0.5	0.0	Closed as management decision
Fish Pond Road	1.0	1.0	
Fish Trail Road	1.4	0.0	Closed as management decision
Floop Road	0.7	0.0	Closed as management decision
Florence Pond Road	2.3	2.3	

Adirondack Wild Forest Road Mileage

May 2022

**Independence River Wild Forest**




Francis Road	0.3	0.0	Closed as management decision
Growin Road	0.5	0.0	Closed as management decision
Halfmoon Lake Road	1.3	1.0	0.3 miles closed as management decision
Hiawatha Lake Road	0.6	0.6	
Hitchings Pond Road	0.7	1.4	0.7 miles gained due to land acquisition
International Road	0.1	0.0	Closed as management decision
Landing Road	0.1	0.1	
Lake Spur	0.0	0.2	All mileage gained due to land acquisition
Little Camp Road	0.2	0.0	Closed as management decision
Little Otter Creek Road	1.2	1.6	0.4 miles gained due to land acquisition
Long Pond Spur	1.0	0.0	Closed as management decision
McCarthy Road	5.5	5.5	
McCarthy Crossover Road	0.7	0.0	Closed as management decision
Mount Tom West Road	0.9	0.9	
Nomore Road	0.4	0.0	Closed as management decision
Nothing Road	0.2	0.0	Closed as management decision
O'Hara Road	0.6	0.0	Closed as management decision
Old #4 Road	1.2	1.2	
Old #4 Road (Cleveland Lake Tra	0.5	0.0	Closed as management decision
Payne Lake Road	0.1	0.1	
Pine Creek Loop Road	0.5	0.0	Closed as management decision
Pitcher Pond Road	1.2	1.2	
Proceeding Road	0.6	0.0	Closed as management decision
Shingle Mill Falls Road	0.0	0.4	All mileage gained due to land acquisition
Shortcut Road	0.8	0.8	
Smith Road	1.2	3.2	2.0 miles gained due to land acquisition
Spirea Road	0.3	0.0	Closed as management decision
Steam Mill Road	3.9	3.5	0.4 miles closed as management decision
Sunday Lake Road	0.4	0.4	
Swag Road #1	0.5	0.0	Closed as management decision
Swag Road #2	0.6	0.0	Closed as management decision
Swag Road #3	0.2	0.0	Closed as management decision

**Independence River Wild Forest**

Swag Road #6	0.4	0.0	Closed as management decision
Swale Road	0.3	0.0	Closed as management decision
Tip Road	0.3	0.0	Closed as management decision
Trailer Road	0.2	0.0	Closed as management decision
Useless Road	1.0	0.0	Closed as management decision
Wahs Road	0.6	0.0	Closed as management decision
Wretched Road	0.3	0.0	Closed as management decision
Yancey Road	0.2	0.2	

**Totals:      58.8                  38.6**

**Net Change in Road Mileage:                  -20.2**  
**Percent Change in Road Mileage:              -34%**

-  No change in Wild Forest road mileage since 1972
-  Loss in Wild Forest road mileage since 1972
-  Gain in Wild Forest road mileage since 1972




**Adirondack Wild Forest Road Mileage**  
**Jessup River Wild Forest**

May 2022

<b>Road Name</b>	<b>1972 Miles</b>	<b>2022 Miles</b>	<b>Notes</b>
Access Road	0.0	0.2	Former administrative road opened to public in 2015 for CE access
Hernandez Loop Road	0.4	0.4	
Old Military Road	0.0	0.7	All mileage gained due to land acquisition

**Totals:      0.4                  1.3**

**Net Change in Road Mileage:      0.9**  
**Percent Change in Road Mileage:    225%**

-  No change in Wild Forest road mileage since 1972
-  Loss in Wild Forest road mileage since 1972
-  Gain in Wild Forest road mileage since 1972

**Adirondack Wild Forest Road Mileage**  
**Lake George Wild Forest**

May 2022

Road Name	1972 Miles	2022 Miles	Notes
Big Hollow Road	1.8	1.8	
Black Mountain Road	0.9	0.9	
Buttermilk Road	0.0	2.7	All mileage gained due to land acquisition
Dacy Clearing Road	1.5	1.5	
Gay Pond Road	0.0	4.0	All mileage gained due to land acquisition
Jabe Pond Road	0.0	1.0	All mileage gained due to land acquisition or access to new acquisition
Lily Pond Road	0.0	2.2	All mileage gained due to land acquisition
Palmer Pond Road	0.1	0.1	

**Totals:      4.3            14.2**

**Net Change in Road Mileage:      9.9**  
**Percent Change in Road Mileage:    230%**

- No change in Wild Forest road mileage since 1972
- Loss in Wild Forest road mileage since 1972
- Gain in Wild Forest road mileage since 1972

**Moose River Plains Wild Forest**

Road Name	1972 Miles	2022 Miles	Notes
Beaver Lake Road	0.2	0.2	
Helldiver Pond Road	0.2	0.0	Loss in mileage due to land reclassification
Indian Lake Road	5.3	3.3	Part of road closed as management decision.
Indian River Road	3.4	0.0	Loss in mileage due to land reclassification
Limekiln Lake-Cedar River Rd.	16.5	4.6	13.0 miles lost due to land reclassification. 1.1 miles gained due to land acquisition.
Loop Road	1.2	0.0	Loss in mileage due to land reclassification
Lost Ponds Road	0.3	0.0	Loss in mileage due to land reclassification
Mitchell Ponds Road	0.1	0.0	Loss in mileage due to land reclassification
Otter Brook Road	3.3	3.2	0.1 miles lost due to land reclassification
Rock Dam Road	4.2	0.0	Loss in mileage due to land reclassification
Sagamore Road Extension	0.0	0.8	All mileage gained due to land acquisition
Sagamore Road Spur	0.0	0.1	All mileage gained due to land acquisition
Sly Pond Road	0.2	0.0	Closed as management decision
Wakely Mountain Road	0.0	0.1	All mileage gained due to land acquisition
Wakley Pond Road	0.0	0.1	All mileage gained due to land acquisition

**Totals:      34.9          12.4**

**Net Change in Road Mileage:    -22.5**

**Percent Change in Road Mileage:    -64%**

	No change in Wild Forest road mileage since 1972
	Loss in Wild Forest road mileage since 1972
	Gain in Wild Forest road mileage since 1972




Adirondack Wild Forest Road Mileage  
**Raquette River Wild Forest**

May 2022

Road Name	1972 Miles	2022 Miles	Notes
Jamestown Falls Road	0.2	0.2	

**Totals:      0.2            0.2**

**Net Change in Road Mileage:      0.0**  
**Percent Change in Road Mileage:      0%**

-  No change in Wild Forest road mileage since 1972
-  Loss in Wild Forest road mileage since 1972
-  Gain in Wild Forest road mileage since 1972

**Adirondack Wild Forest Road Mileage**  
**Saranac Lakes Wild Forest**

May 2022

Road Name	1972 Miles	2022 Miles	Notes
Axton Landing Road	0.3	0.3	
Brewster Peninsula Road	0.4	0.4	
Camp Colby Road	0.2	0.2	
Connery Pond Road	0.6	0.6	
Duell Pond Road	0.1	0.1	
Floodwood Mountain Road	0.0	1.2	All new mileage due to land acquisition
Hoel Pond Access Road	0.2	0.2	
Lake Clear Beach	0.0	0.1	All new mileage due to land acquisition
Little Clear Pond Road	0.3	0.3	
Little Green Pond Road	0.6	0.6	
Lonesome Bay Road (Old Rt. 3)	0.2	0.2	
Medow Pond Truck Trail	0.0	0.6	All new mileage due to land acquisition
Raquette River Cable Car Road	0.2	0.2	
Rat Pond Road	1.5	0.5	1.0 mile closed as a management decision
Rollins Pond Access Road	0.8	0.8	
Sunday Pond Road	1.4	0.6	0.8 miles closed as a management decision

**Totals:      6.8                  6.9**

**Net Change in Road Mileage:      0.1**  
**Percent Change in Road Mileage:      1%**

	No change in Wild Forest road mileage since 1972
	Loss in Wild Forest road mileage since 1972
	Gain in Wild Forest road mileage since 1972



Adirondack Wild Forest Road Mileage  
**Sargent Ponds Wild Forest**




May 2022

Road Name	1972 Miles	2022 Miles	Notes
-----------	------------	------------	-------

Totals:      0.0            0.0

Net Change in Road Mileage:      0.0

Percent Change in Road Mileage:      0%

-  No change in Wild Forest road mileage since 1972
-  Loss in Wild Forest road mileage since 1972
-  Gain in Wild Forest road mileage since 1972




**Adirondack Wild Forest Road Mileage**  
**Shaker Mountain Wild Forest**

May 2022

Road Name	1972 Miles	2022 Miles	Notes
Holmes Road	0.0	0.1	All mileage gained due to land acquisition

**Totals:**                      **0.0**              **0.1**

**Net Change in Road Mileage:**      **0.1**  
**Percent Change in Road Mileage:**    **0%**

-  No change in Wild Forest road mileage since 1972
-  Loss in Wild Forest road mileage since 1972
-  Gain in Wild Forest road mileage since 1972




**Split Rock Wild Forest**

Road Name	1972 Miles	2022 Miles	Notes
-----------	------------	------------	-------

Totals:      0.0              0.0

Net Change in Road Mileage:      0.0

Percent Change in Road Mileage:      0%

-  No change in Wild Forest road mileage since 1972
-  Loss in Wild Forest road mileage since 1972
-  Gain in Wild Forest road mileage since 1972

**Adirondack Wild Forest Road Mileage**  
**Taylor Pond Wild Forest**

May 2022

Road Name	1972 Miles	2022 Miles	Notes
Burnt Hill Unnamed Roads	5.0	0.0	Closed as management decision
Campsite Road	0.3	0.0	Closed as management decision
Eagle Road	0.7	0.0	Closed as management decision
Foxden Road	1.5	0.0	Closed as management decision
Lynch Mountain Road	0.5	0.5	
Mud Pond Road	1.9	1.9	
Red Road	3.3	1.9	1.4 miles closed as management decision
Richards Road	0.5	1.1	0.6 miles gained due to land acquisition
Ridgetop Road	0.4	0.0	Closed as management decision
Taylor Pond Loop	3.1	0.0	Closed as management decision
Terahee Truck Trail	2.0	0.1	1.9 miles closed as management decision
Tower Road	2.0	0.0	Closed as management decision
Unnamed Truck Trail	0.5	0.0	Closed as management decision
Yellow Birch Road	0.6	0.0	Closed as management decision

**Totals:      22.3          5.5**

**Net Change in Road Mileage:    -16.8**  
**Percent Change in Road Mileage:   -75%**

	No change in Wild Forest road mileage since 1972
	Loss in Wild Forest road mileage since 1972
	Gain in Wild Forest road mileage since 1972

## Vanderwhacker Mountain Wild Forest

Road Name	1972 Miles	2022 Miles	Notes
Boreas Road	0.0	3.8	All mileage gained due to land acquisition
Cheney Pond Road	0.5	0.5	
Gulf Brook Road	0.0	5.9	All mileage gained due to land acquisition
Moose Pond Club Road	3.8	3.8	
Palmer Pond Acces	0.0	0.1	Former administrative access opened for public parking
Sunnyview Farm Road	0.1	0.2	0.1 miles gained due to land acquisition

**Totals:      4.4          14.3**

**Net Change in Road Mileage:      9.9**

**Percent Change in Road Mileage:      225%**




	No change in Wild Forest road mileage since 1972
	Loss in Wild Forest road mileage since 1972
	Gain in Wild Forest road mileage since 1972

**Watson's East Triangle Wild Forest**

Road Name	1972 Miles	2022 Miles	Notes
Bear Pond Road	0.0	8.4	All mileage gained due to land acquisition
Creek Road	0.0	0.3	All mileage gained due to land acquisition
Deep Cuts Road	0.0	0.6	All mileage gained due to land acquisition
Number One Road	0.0	2.4	All mileage gained due to land acquisition
Tunnel Road	0.0	0.7	All mileage gained due to land acquisition
Wolf Creek Road East	0.0	0.2	All mileage gained due to land acquisition
Wolf Creek Road West	0.0	0.3	All mileage gained due to land acquisition
Wolf Pond Road	0.0	0.4	All mileage gained due to land acquisition

**Totals:      0.0            13.3**

**Net Change in Road Mileage:      13.3**  
**Percent Change in Road Mileage:      n/a**




-  No change in Wild Forest road mileage since 1972
-  Loss in Wild Forest road mileage since 1972
-  Gain in Wild Forest road mileage since 1972

**White Hill Wild Forest**

Road Name	1972 Miles	2022 Miles	Notes
Clear Pond Road Extension	0.0	0.1	

**Totals:      0.0            0.1**

**Net Change in Road Mileage:      0.1**  
**Percent Change in Road Mileage:    n/a**

-  No change in Wild Forest road mileage since 1972
-  Loss in Wild Forest road mileage since 1972
-  Gain in Wild Forest road mileage since 1972




**Adirondack Wild Forest Road Mileage  
Wilcox Lake Wild Forest**

May 2022

<b>Road Name</b>	<b>1972 Miles</b>	<b>2022 Miles</b>	<b>Notes</b>
Baldwin Springs Road	0.2	0.0	Closed as a management decision
Fish Ponds Road	1.0	0.0	Closed as a management decision
Harrisburg Rd. (Wilcox Lake Trail)	0.9	0.0	Closed as a management decision
Lizard Pond Road	0.6	0.0	Closed as a management decision
Oregon (North Bend) Road	1.7	0.0	Closed as a management decision
Pumpkin Hollow Road	0.2	0.2	
Ski Hi Road	0.2	0.2	

**Totals:      4.8              0.4**

**Net Change in Road Mileage:    -4.4**  
**Percent Change in Road Mileage: -92%**

	No change in Wild Forest road mileage since 1972
	Loss in Wild Forest road mileage since 1972
	Gain in Wild Forest road mileage since 1972






**Wilmington Wild Forest**

Road Name	1972 Miles	2022 Miles	Notes
Not a Short Road	0.4	0.0	Closed as management decision
Short Road	0.1	0.0	Closed as management decision

**Totals:      0.5            0.0**

**Net Change in Road Mileage:    -0.5**  
**Percent Change in Road Mileage: -100%**

-  No change in Wild Forest road mileage since 1972
-  Loss in Wild Forest road mileage since 1972
-  Gain in Wild Forest road mileage since 1972